

**BRAZORIA COUNTY PERMIT APPLICATION
CIVIC EVENT IN COUNTY RIGHT OF WAY**

Brazoria County Engineering Dept.
451 N. Velasco, Ste. 230
Angleton, TX 77515



Attn: Permit Coordinator
Engineer-Permits@brazoriacountytx.gov
979-864-1265 Ph. Or 979-864-1270 Fax

THIS BOX IS FOR OFFICE USE ONLY

COURT ORDER REQUIRED:

☒ YES

☐ NO

☒ **LANE / ROAD CLOSURE:** Road Closure - CR 321

☐ NON-CLOSURE

West / Pct. 4

DAY / DATE OF EVENT: 08/22/2024

NAME OF EVENT: UPRR Closure - CR 321

LOCATION OF EVENT: Railroad crossing on CR 321

approx..100' north of CR 322

RR XING Coordinates: 29.033390, -95.746374

APPLICANT: Choctaw Construction Services

EMAIL: jprado@choctawcs.com

PHONE: (318)513-0644

SPONSOR:

EMAIL:

PHONE:

Applicant must be onsite during event, at all times.

Anticipated Number of Participants: _____

Anticipated Number in Attendance: _____

Anticipated Volunteer / EMS: _____

Anticipated Enforcement Officers: _____

All documentation required below shall be submitted a minimum of 45 business days prior to the event. Incomplete applications will not be accepted. *COI ONLY if applicable.

CHECKLIST:

- ☐ AERIAL MAP OF LOCATION
- ☐ ROUTE(S) MAP
- ☐ TRAFFIC FLOW / CONTROL DETAIL
- ☐ TRAFFIC CONTROL PLAN
- ☐ *CERTIFICATE OF INSURANCE
- ☐ OTHER _____
- ☐ OTHER _____

EVENT CATEGORY: *COI May be required

- ☐ FAIR
- ☐ FESTIVAL - SCHOOL / CHURCH
- ☐ FESTIVAL - COMMUNITY / HOA
- ☐ FUNDRAISER
- ☐ HOLIDAY EVENT
- ☐ PARADE*
- ☐ TRIATHLON*
- ☐ WALK-A-THON/ BIKE-A-THON
- ☐ OTHER _____
- ☐ OTHER _____

*Use this table to best determine start/finish and distance for each route/course or event.

EVENT	R1	R2	R3	R4	R5	R6
TIMES	8/22					
START:	7:00 AM					
FINISH:	5:00 PM					
	K	K	K	K	K	K

I hereby certify that I am the applicant filing this application on behalf of the event or organization for which this application represents, and the statements and documentation presented by me as the application packet, are true and complete to the best of my knowledge, and that I am authorized to execute this form on behalf of the event or organization for which this application represents. It is understood and agreed to that the rights and privileges herein applied for with this application, are to be granted only to the extent of the County's right, title and interest in the right of way to be entered upon and used by the holder and the holder will at all times assume risk of and indemnify, defend and save harmless Brazoria County from and against any and all loss, damages, cost or expense arising in any manner on account of the exercise or attempted exercise by said holder of the aforesaid rights and privileges.

Joe Prado

08/02/2024

APPLICANT SIGNATURE

DATE

Valen Gonzalez 8/5/24

PERMIT COORDINATOR

DATE

COMMISSIONER'S COURT DATE: 8/13/24


ORDER NO. _____

Work location

SEE DETAIL "A" THIS PAGE


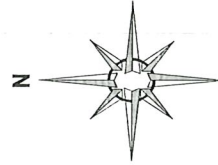


DETAIL "A"



Taken from Texas MUTCD Table 6C-1

✚ = Portable Sign Stand



Comments:
THIS TRAFFIC CONTROL PLAN WAS DRAFTED IN ACCORDANCE WITH M.U.T.C.D. AND T.X.D.O.T. SPECIFICATIONS. CHOTWAT CONSTRUCTION SERVICES PROVIDED THIS DRAFT TO THE CUSTOMER AS A SERVICE & IS TO BE SUBMITTED TO THE AUTHORITATIVE AGENCY FOR REVIEW AND MODIFICATION IF NEEDED.

