


City of Freeport
 Interlocal Agreement Project Request Summary FY-24

STREET/LOCATION	LIMITS (TO - FROM)	LENGTH (FT)	WIDTH (FT)	WORK DESCRIPTION (Major Street Projects and/or Ditch Digging ONLY)	FOR OFFICE USE ONLY
8th Street	Velasco to Mesquite	872	34	Mill / ASPHALT	
Holly	8th Street to Alley	142	28	Mill / ASPHALT	
8th	Beech to Magnolia	1326	34	Mill / ASPHALT	
GROCE	AVE D to GULF	326	20	Mill / ASPHALT	

Note: Must have Mayoral approval

Return to: County Engineer's Office
Engineer-Interlocal@brazoriacountytexas.gov



 Approved By: Mayor
 Date 10/16/23

City of Freeport
Interlocal Agreement Project Request Summary FY-24

STREET/LOCATION	LIMITS (TO - FROM)	LENGTH (FT)	WIDTH (FT)	WORK DESCRIPTION (Major Street Projects and/or Ditch Digging ONLY)	FOR OFFICE USE ONLY
VARNER	Ave R to Dead end	543	20	mill /asphalt	
Ave D	SKINNER to SKINNER	1012	20	mill /asphalt	
Alley	SKINNER to AVE N	362	13	mill /asphalt	
Wharton	288 to AVE L	496	20	mill /asphalt	

Note: Must have Mayoral approval

Return to: County Engineer's Office
Engineer-interlocals@brazoriacountytexas.gov



Approved By: Mayor
10/16/23


Date

City of Freeport
Interlocal Agreement Project Request Summary FY-24

STREET/LOCATION	LIMITS (TO - FROM)	LENGTH (FT)	WIDTH (FT)	WORK DESCRIPTION (Major Street Projects and/or Ditch Digging ONLY)	FOR OFFICE USE ONLY
7th Street	Ash to 8th Street	331	20	Mill/Asphalt	
Gulf	Archer to 7th	354	16	Mill/Asphalt	
7th Street	Gulf to Ave C	685	16	Mill/Asphalt	
Ave D	288 to Skinner	280	20	Mill/Asphalt	

Note: Must have Mayoral approval

Return to: County Engineer's Office
Engineer-Interlocal@brazoriacountytx.gov



 Approved By: Mayor
 Date: 10/14/23

City of Freeport
Interlocal Agreement Project Request Summary FY-24

STREET/LOCATION	LIMITS (TO - FROM)	LENGTH (FT)	WIDTH (FT)	WORK DESCRIPTION (Major Street Projects and/or Ditch Digging ONLY)	FOR OFFICE USE ONLY
Kingfish	Sailfish to Deadend	681	20	Mill/Asphalt	
Ave K	Varnes to Wharton	350	20	Mill/Asphalt	
Ave C	7th Street to Archer	340	20	Mill/Asphalt	
Huddgins	Gulf to Deadend	125	25	Mill/Asphalt	

Note: Must have Mayoral approval

Return to: County Engineer's Office
Engineer-interlocals@brazoriacountytx.gov



Approved By: Mayor
Date 10/16/23

City of Freeport
Interlocal Agreement Project Request Summary FY-24

STREET/LOCATION	LIMITS (TO - FROM)	LENGTH (FT)	WIDTH (FT)	WORK DESCRIPTION (Major Street Projects and/or Ditch Digging ONLY)	FOR OFFICE USE ONLY
JACKSON	Gulf to Deadend	240	25	Mill/Stabilize/Asphalt	
AVE F	Caldwell to Deadend	1216	18	Mill/Asphalt	
Old River	AVE A to 148ft North	148	30	Mill/Asphalt	
KARANKAWA	AVE B South 33ft	33	35	Mill/Asphalt	

Note: Must have Mayoral approval

Return to: County Engineer's Office
Engineer-Interlocal@brazoriacountytx.gov




Approved By: Mayor _____
Date 10/10/23

City of Freeport
Interlocal Agreement Project Request Summary FY-24

STREET/LOCATION	LIMITS (TO - FROM)	LENGTH (FT)	WIDTH (FT)	WORK DESCRIPTION (Major Street Projects and/or Ditch Digging ONLY)	FOR OFFICE USE ONLY
JACKSON	Ave B South 25 Ft	25	28	M:11/ Stabilize/Asphalt	

Note: Must have Mayoral approval

Return to: County Engineer's Office
Engineer-Interlocal@brazoriacountytx.gov


Approved By: Mayor
10/14/23
Date