



COMMISSIONERS COURT OF BRAZORIA COUNTY

ORDER NO. H.14.

10/22/2024

Final Acceptance of Roads - County Road 52 - Abstract 536 (Precinct 4)

Whereas, these plans of County Road 52 - Abstract 536 (Precinct 4), was approved by the County Engineer, on June 9, 2022; and

Whereas, this plat meets applicable criteria established by Commissioners Court Order 6.P.2. on February 9, 2021 for consideration under Brazoria County Subdivision Regulations adopted by Commissioners Court Order No. 49 on October 24, 2006; and

Whereas, the roads serving this section have now been constructed in accordance with the Brazoria County Subdivision Regulations; and

Whereas the period of Maintenance has been successfully completed, said roads shall be accepted into the County Road System for maintenance beginning this day October 22, 2024.

<u>CR #</u>	<u>Street Name</u>	<u>ROW</u>	<u>Length (FT)</u>	<u>Length (Mi)</u>
CR 52	Burns Road	60'	3407.73	0.65

Further, that a certified copy of this order be furnished to the County Engineer for distribution to all parties involved.

BRAZORIA COUNTY ENGINEERING DEPARTMENT

REVIEWED: 6-8-22 DATE
JORGE REYNA
DEVELOPMENT COORDINATOR

APPROVED: 06/09/22 DATE
MATT JANKS, P.E.
COUNTY ENGINEER

APPROVED BY BRAZORIA COUNTY DRAINAGE DISTRICT #5

Lee Walden, P.E. 6/6/22 DATE
LEE WALDEN, P.E.
VICE PRESIDENT

Brandon M. Doleton 6/6/22 DATE
BRANDON M. DOLETON
SECRETARY/TREASURER

Jarrod Aden 6/6/22 DATE
JARROD ADEN
DISTRICT ENGINEER

BCDD 5 REF ID #: B220019
NOTES: PROJECT FIELD STARTUP WILL START WITHIN 365 CALENDAR DAYS FROM DATE SHOWN.
CONTINUOUS AND REASONABLE FIELD SITE WORK IS EXPECTED.

BRAZORIA COUNTY ENGINEERING DEPARTMENT PLANS OF PROPOSED ROADWAY IMPROVEMENT

BRAZORIA COUNTY PROJECT NUMBER: XXXX
COUNTY ROAD 52
BRAZORIA COUNTY

LIMITS: FROM CR 48 TO UNIT NO. 319-00-00

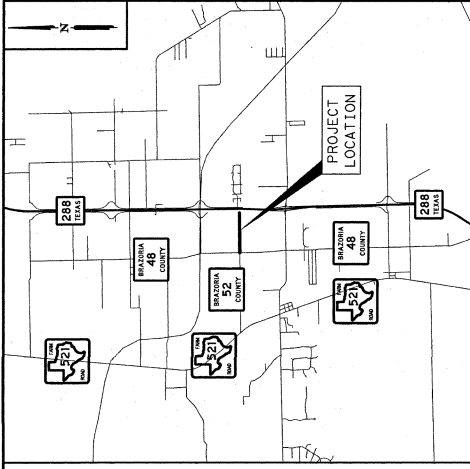
TOTAL LENGTH OF PROJECT = 3,407.73 = 0.65 MI.

DESIGN SPEEDS = 30 MPH
FUNC. CLASS = MAJOR ARTERIAL

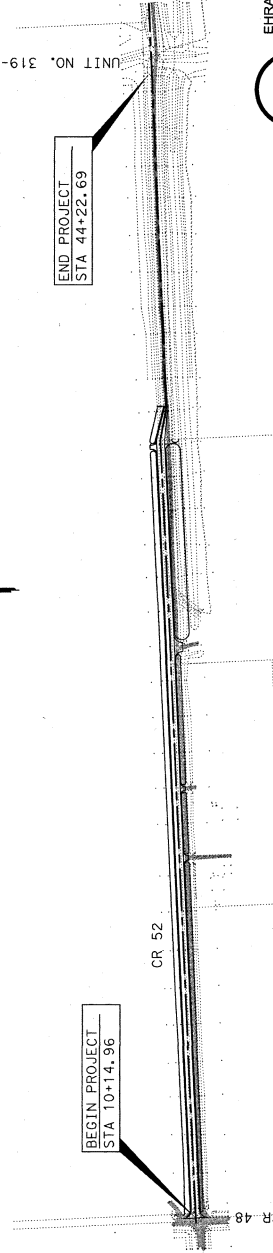
TYPE OF WORK: PAVEMENT CONSTRUCTION
CONSISTING OF: PAVEMENT, DRAINAGE, AND
PAVEMENT MARKINGS AND SIGNING

VICINITY MAP

SCALE: 1" = 15,000'



RECORD DRAWINGS



NOTE:
SPECIFICATIONS ADOPTED BY THE TEXAS DEPARTMENT OF TRANSPORTATION,
NOVEMBER 1, 2014, AND THE CONTRACT PROVISIONS, DATED AND DATED, 10/1/2014,
FOLLOWING SHALL GOVERN ON THIS PROJECT: SPECIAL LABOR PROVISIONS FOR
STATE PROJECTS (1000-394)

WORK WAS COMPLETED ACCORDING
TO THE PLANS AND CONTRACT.

Signature of Registrant & Date

STREET NAME ROW WIDTH LENGTH (ft) LENGTH (mi)
CR 52 60' 3407.73' 0.65

PROJECT LAYOUT
SCALE: NTS

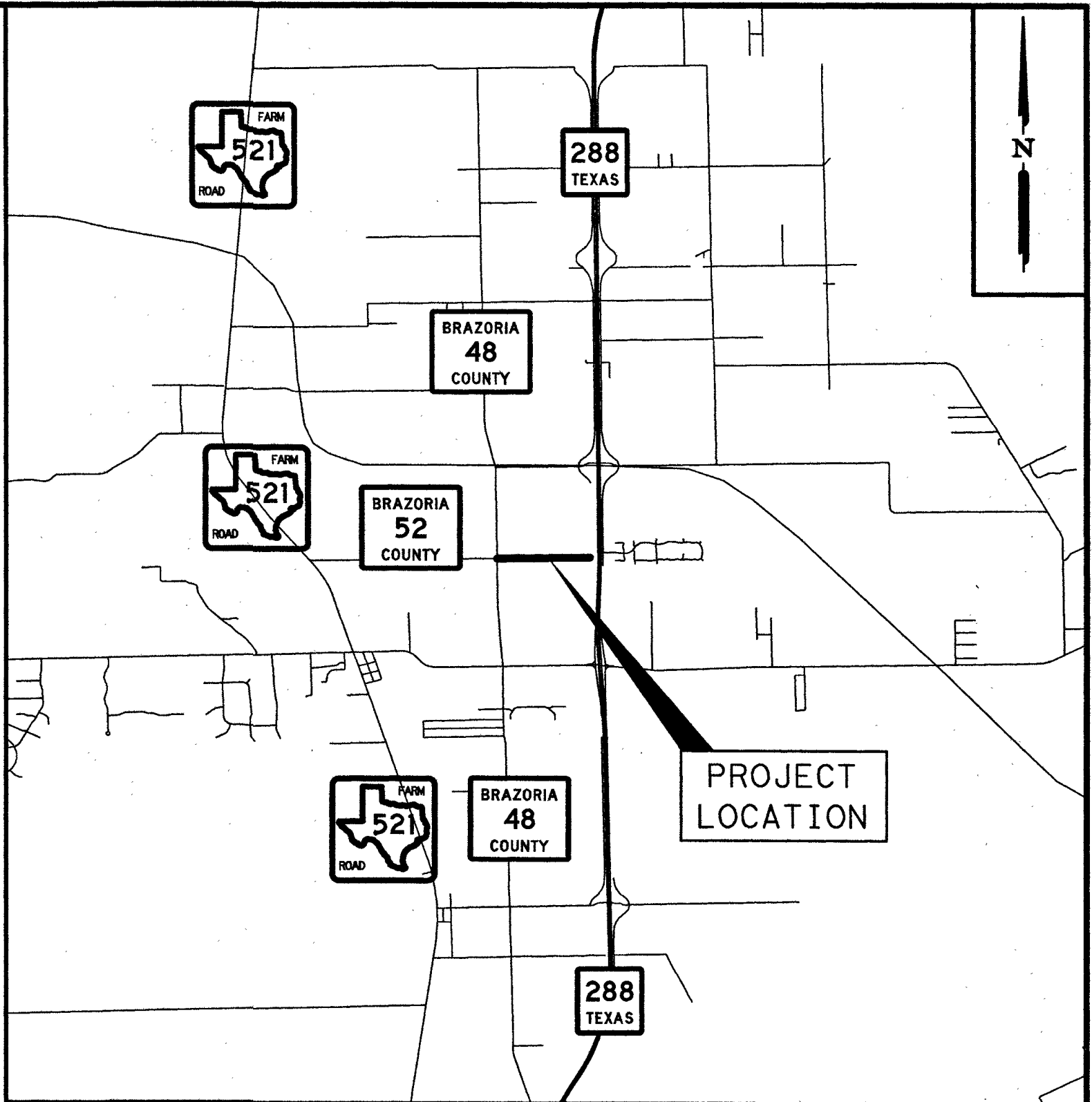
EHRA
EHRA ENGINEERING
1010058
Houston, Texas 77042
EHRAinc.com | 713.784.4500
TBP# NO F-7261
TBP# NO 10092300

P-4261

SUBMITTED
FOR LETTING

P. E.

PROJECT MANAGER
EHRA



VICINITY MAP
SCALE: 1" = 15,000'

Engineers Certificate of Completion

TEXAS COMMISSION ON ENVIRONMENTAL QUALITY
ENGINEER'S CERTIFICATE OF COMPLETION OF WATER DISTRICT PROJECT

Name of District:

Owner of property, if other than District:

Brotman Generating, LLC c/o Wattbridge

Kind of project, contract identification:

Roadway Improvements to serve County Road 52

Name of contractor:

Carter Construction, LLC

Name of consulting engineer:

Edminster, Hinshaw, Russ & Associates, Inc.

Address of consulting engineer:

10011 Meadowglen Lane, Houston, Texas 77042

I certify this project was 100% complete on September 24, 2024; that the project was under continual observation; that all observation of the work was performed by or under the supervision of Adam Earle, a Licensed Professional Engineer; that to the best of my knowledge the project was in accordance with and includes all items in plans and specifications approved by all authorities having jurisdiction; and "record drawings" will be furnished to the District.

Signed and Sealed,

Adam Earle, P.E.
Registration No. 101058

